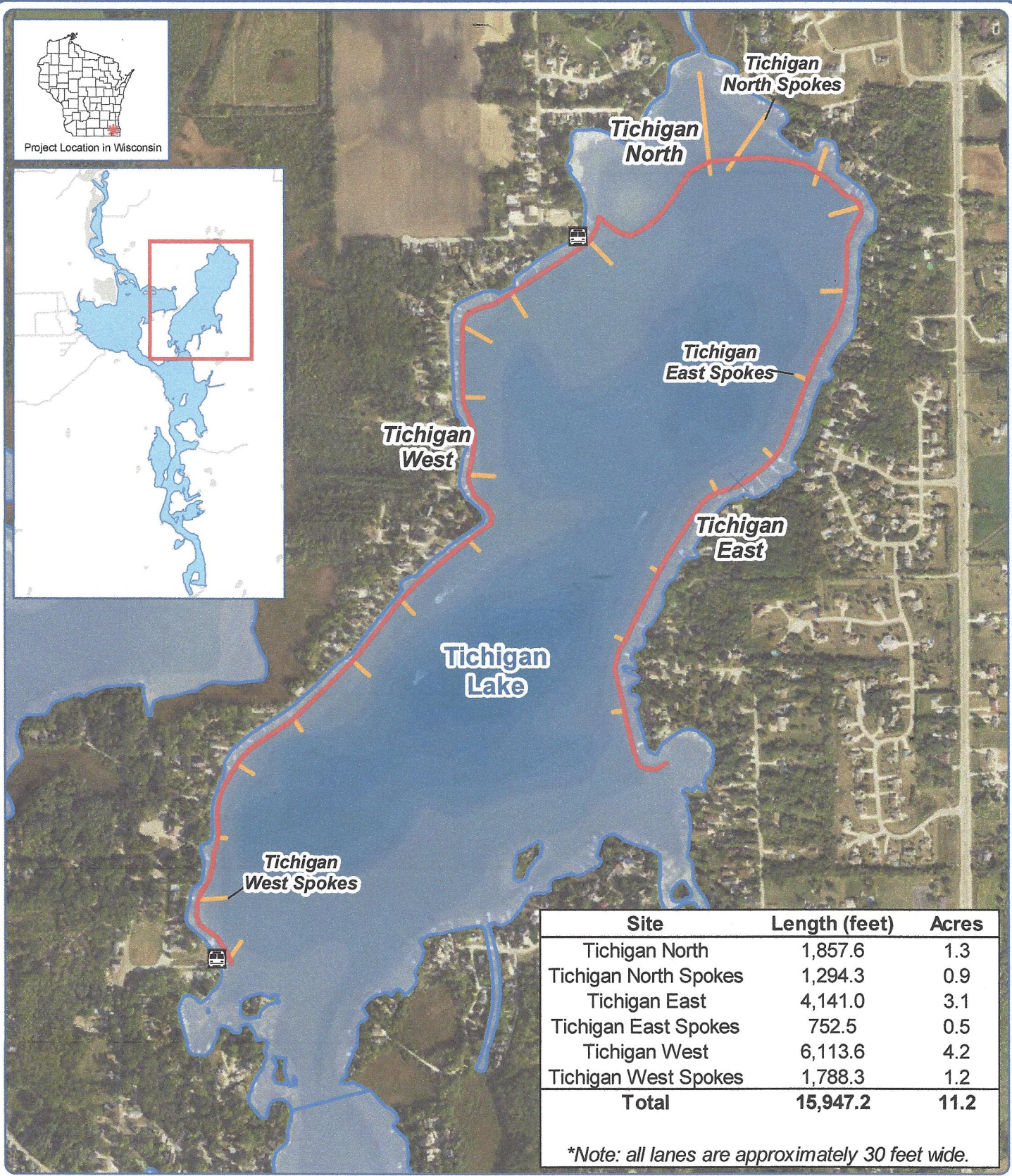
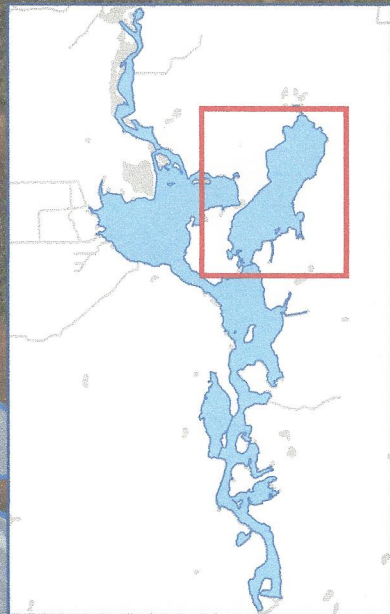





Project Location in Wisconsin



Site	Length (feet)	Acres
Tichigan North	1,857.6	1.3
Tichigan North Spokes	1,294.3	0.9
Tichigan East	4,141.0	3.1
Tichigan East Spokes	752.5	0.5
Tichigan West	6,113.6	4.2
Tichigan West Spokes	1,788.3	1.2
<b>Total</b>	<b>15,947.2</b>	<b>11.2</b>

\*Note: all lanes are approximately 30 feet wide.



**Onterra LLC**  
 Lake Management Planning  
 815 Prosper Road  
 De Pere, WI 54115  
 920.338.8860  
 www.onterra-eco.com

Sources:  
 Roads and Hyrdro: WDNR  
 Bathymetry: WDNR, digitized by Onterra  
 Orthophotograph: NAIP, 2017  
 Map Date: September 13, 2019 TWH  
 Filename:  
 Waterford\_MechHarvest\_Update.mxd

- Mechanical Harvest Lanes (30 ft)
- Mechanical Harvest Spokes (30 ft)

**Legend**

- Mechanical Harvester Offload Sites
- Waterford Dam

Map 14  
 Tichigan Lake  
 Waterford Waterway  
 Racine County, Wisconsin  
**Mechanical Harvest Lanes**